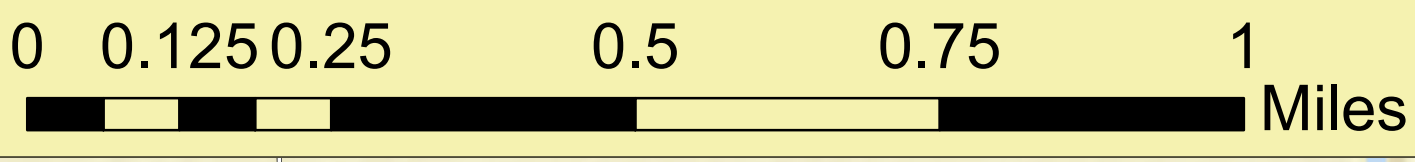






1:10,000



Legend

-  Project Boundary
-  Townships
-  Sections

White Top 3D



Coordiante System:
GCS_WGS_1984

Datum:
D_WGS_1984

Date: May 8, 2017

Author: Steve Theriot